



Hand List of Maps for Display & Examination






at
Afriterra: The Cartographic Free Library

ASA 2019 Annual Meeting,

[Dr. Gerald Rizzo](#), *President and Executive Director*
in support of an address by

[Dr. Judith Carney](#), (UCLA, Geography), entitled:
*The Trans-Atlantic Horizon: A Cartographic Observance of
Africa's Botanical Legacy*
22 November 2019

Image	Date	Title	Creator	Origin	Catalog Number
	1596	Typus orarum maritimarum Guineae...	H Huygen van Linschoten	Amsterdam	74
	1669	Nova Africae Geographica Et Hydrographica Descriptio...	Willem Janszoon Blaeu, Sr.; Alexis-Hubert Jaillot	Amsterdam [1 st state], Paris [revised state]	1337
	1570	Carta Atlantica Portalan manuscript fragment on vellum	Bastian Sebastao Lopez [Lopes]	Amsterdam	2865



1513 [Tabula Moderna Prime Partis.](#) [Martin Waldseemulle](#)
r Strasbourg 92



1794 [AFRICA, AND ITS SEVERAL REGIONS AND ISLANDS according to the most recent Descriptions.](#) [Robert Sayer;](#)
[Robert Laurie;](#) London 1789
[James Whittle](#)



1797 [A New Survey of the Coast of Africa from Senegal and Cape Verd to Cape St. Ann](#) [William Woodville](#)
London 445



1873 [Stannard & Son's Perspective View of Ashantee... Gold Coast](#) Glover,
Stannard, & London 2037
Son's



1681 [Pas Caarte van de Gryen-Cust...Serraliones.](#) [Johannes Van Keulen, Sr.](#)
Amsterdam 184



1853 [Republic of Liberia](#) William Francis Lynch; William Side London 2076



1681 [Pas Carte van Rio GAMBIA vant C. Verde tot Rio Sierraliones](#) Johannes Van Keulen, Sr Amsterdam 182



1722 [Carte De L'Afrique Francoise ou Du Senegal...](#) Guillaume De L'Isle Paris 777



1700 [Carte Particuliere Des Costes De L'AFRIQUE](#) Pierre Mortier, Sr. Amsterdam 336



1795 [Nautical map intended for the use of colonial undertakings...](#) Carl Bernhard Wadstrom London 458



1840 [Map of Part of The WESTERN COAST of AFRICA...Sherboro Island](#) James Wyld Jr. London 43



1690 [Effigies..Regni..Guineae...](#) Luis Teixeira; Caroli and Hugo Allard Amsterdam 338



1897 [St. George D'Elmina..Gold Coast](#) George Webster London 437

Dr. Carney's seminal works on trans-Atlantic ethno-botany : [Black Rice: The African Origins of Rice Cultivation in the Americas](#) and [In the Shadow of Slavery: Africa's Botanical Legacy in the Atlantic World.](#)

Contact 727-278-9873 and/or info@afriterra.org

Advisory Board:

Thomas Bassett, Ph. D. - Professor of Geography, University of Illinois, tombassett6@gmail.com

Robert Bellinger, Ph. D. - Professor of History and African Studies, Suffolk University, rbelling@suffolk.edu

Lucia Lovison-Golob, Ph.D. - Geo-spatial Analyst, lucia@afriterra.org

Timothy C. Weiskel, Dipl. Soc. Anthropol; DPhil, History (Oxon); MLS – Cartographic Historian, Research Director, [African Historical Graphics Archive](#), Founder & Coordinator, [The Africa Map Circle](#), Tim@EcoEthics.net

Eric N. Rizzo, BS, MS - Technology Director, eric@afriterra.org