















Baule ~ Bacorees The Cartographic Evidence





References within Map Collections:



Image	Old Cat Number	<u>Year</u>	<u>Title</u>	<u>Region</u>	Baule present or absent
	3965	1588	Africae Tabula XI		NO
	258	1613	Guinea Nova Descriptio	West	YES - Bacorees
	950	1613	Guineae Nova Descriptio		YES - Bacorees



	2875	1616	Gvinea	West	YES - Bacorees
	45	1621	GVINEA; [upper margin] Von Gvinea	West	YES - Bacorees
	549	1631	Africae Nova Tabula		YES - Bacorres
	98	1640	GVINEA		YES - Bacorees




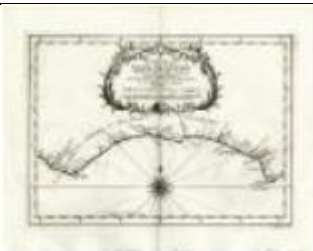
	178	1650	GVINEA		YES - Bacorres
	32	1653	Negritie Guinea		YES - Bacorees
	3691	1657	GVINEE; [top margin] Nigritie et Gvinee]		YES - Bacorees
	496	1660	New Plaine & Exact Mapp of Africa, described by : N:I: Vischer and done into english, enlarged and corrected, according to I: Blaeu: with the habits of the countries and manner of the cheifs Citties: the like never before, Printed, colered and Are		NO




			to be Sould by Robert Walton at the Globe and Compass in St. Pauls Church yard between the two north doores.		
	914	1668	Africae Accurata Tabula ex officina Iacobum Meursium		YES
	495	1671	A New and Most Exact Map of AFRICA Described by N:I: Vischer and don into English enlarged and Corrected acording to I bleau and Others With the Habits of ye people & ye manner of ye Cheife sitties: ye like neuer before LONDON / Printed Colloured and are to be sould by Iohn Ouerton at ye White horse neere ye Fourtaine Tavern without Newgate		YES - Bacorees
	474	1677	Africae Accurata Tabula ex officina Nic. Visscher.		YES - Bacorees





	778	1680	[Cartough title] AFRICA Divided according to the extent of its Principall Parts in which are distinguished one from the other Empires, Monarchies, Kingdoms, States, and Peples, which at this time inhabite Africa.		YES - Bacorees
	899	1686	Guinea		YES - Bacorees
	1747	1687	A New Mapp of AFRICA Divided into Kingdoms and Provinces sold by J Overton at ye White Horse with out Newgate and by Philip Lea at ye Atlas and Hercules in Cheapside		YES - Bacerets
	338	1690	Effigies ampli Regni auriferi Guineae in Africa siti, extensum inde ab. insulis Atlanticis, vulgo dictis, de Cabo Verde: ad flumen Benin usque, ad cujus ripam sita est Regia urbs et magna		YES - Bahorees





			Benin, atque inde ad promontorium Lopi Gonsalvi, delineata per S. Rovelascum, et politioribuslineamentis figurata per Lodovicum Texeram, protocosmographum Regis Hispaniarum, Eodem anno editus est liber, amplam harum regionum descriptionem continens per P.D.M.	
	3927	1690	Nigritarum Regnum	NO
	270	1691	Isole Della Guinea	YES - Bacoress





	1680	1700	Nieuwe en Naauwkeurige Paskaart van de Guineese, Goud, Tand en Slave Kust Strekkende van Sierra Liones tot aan Caap Formosa, met alle deszelss Havens, Dieptens, Draogtens en Ankergronden, in't Ligt gegeven tot dienst der Zeelieden te Amsterdam door Joannes van Keulen Boek en Zeekaart verkooper aan de Oost Zyde van de Nieuwen brug in de Gekroonde Lootsman.		YES - Bacorees
	2968	1700	[upper view] The Prospect of Cape St.a. Appollonia, The Free B. being at E.N.E. about 1 1/4 League; [middle map] A Particular Chart of the Coast of Mina and Cabo Corso; [lower mapp] A Chart and Map of the Gold Coast of Guinea from Rio da Cost to Ro. da Volta.		NO


	650	1709	Africae in Tab Geog Delineatio		YES - Bacerets
	162	1720	Barbarie-Guinea		NO
	329	1743	Gvinea Propria		NO
	199	1746	Suite De La Coste De Guinee. Depuis le Cap de Palme Jusqu'au Cap des Trois Pointes. T. III. No. X.		NO

	138	1747	A New & Accurate Map of NEGROLAND and the adjacent countries also Upper Guinea, shewing the principal European Settlements & distinguishing nch. belong' to england, Denmark, Holland &c The Sea Coast & some of the Rivers being Drawn from Surveys & the best modern Maps and Charts & regulated by Astron' observns.		NO
	529	1781	A New and Accurate Map of the European Settlements on the Coast of Africa from the River Senegal to that of Benin, Comprehending the Gum, Grain, Ivory, Gold and Slave Coasts.		YES - Bacorees
	458	1795	Nautical map intended for the use of colonial undertakings on the W. Coast of Africa from Lat. 5'30 to Lat. 14. N. but more particularly those of Sierra Leona and the Island of Bulama		NO

	523	1804	Charte von Senegambien Nigritien und Guinea, Nach den neuesten See und Land Reisen und astronomixchen Beobachtugen		NO
	600	1819	Carte Decouvertes En Afrique De La Mission A Ashienty		YES - Bahoury
	763	1822	Nigritia Guinea etc		NO
	1076	1839	West Africa I		YES - Bahoree

	1220	1841	Guinea, Nigritia. Senegambia		YES - Bahoree
	558	1844	West-Africa enthaltend SENEGAMBIEN und OBER-GUINEA nach den besten Quellen entworfen und gezeichnet von Hauptm. Radefeld 1844		YES - Bahoree
	3782	1847	Senegambien Sudan und Ober-Guinea 1847		YES - Bahurie
	104	1849	Westliches Mittel-Africa Senegambien, Sudan, Ober-Guinea und einen Theil der Sahara		YES – Ba'ures

	2605	1858 <i>(estimated)</i>	La Guinea; [upper margin] Geografia Commerciale		YES - Bahurie
	2396	1885	Ober - Guinea und West - Sudan.		YES - Baures
	4026	1889	Carte du HAUT-NIGER au Golfe de GUINEE Par le Pays des KONG et le MOSSI. Levee et dressee de 1887 a 1889		YES - Baoule
	3810	1898	Carte de la Boucle du Niger dressee par Le Lieutenant Spicq, de L'Infanterie de Marine et ayant pour base la Carte de Mr. le Gouverneur Binger et les travaux recents du Commandant		YES - Baoule

			Marchant . . . 2e. Edition -- 1898		
				Herskovits Library of African Studies, Northwestern University Libraries. (1690). Novissima et perfectissima Africae descriptio, Retrieved from https://dc.library.northwestern.edu/items/aa56b4bb-fea1-47d5-bd7a-d2a563d8b7a9	